




























San Joaquin River Parkway

Existing and Master-Planned Facilities

- | | |
|---|--|
|  Existing Parkway Facility |  Planned Parkway Facility |
|  Ecological Reserve |  Existing Hiking Trail |
|  Parkway Land |  Existing Multiuse Trail |
|  Nearby Recreational |  Planned Hiking Trail* |
| |  Planned Multiuse Trail* |
|  Accessible |  Hiking Trails |
|  Bike Trails |  Nature Observation |
|  Camping |  Parking |
|  Canoeing |  Picnic Facilities |
|  Conservation Education |  Planned River Crossing |
|  Cultural Interest |  Restrooms |
|  Equestrian Trails |  SJR Ecological Reserve |
|  Fishing Access |  Vista Point |
|  Golf Course |  Visitor Center |

*Planned trail alignments, especially those shown on private property, are shown only for illustrative purposes. The location of all Parkway facilities are subject to acquiring property or easements from willing sellers, site- and project-specific design, environmental review, and public participation.

