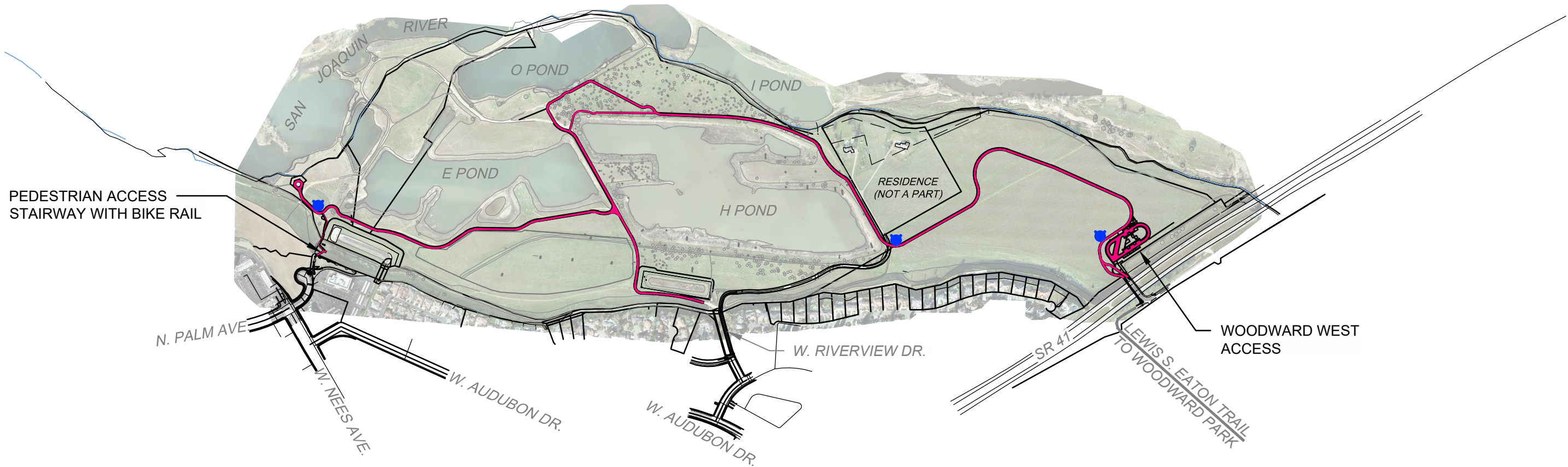




3/21/2025 4:05 PM C:\Fresno\_City\1561156122025-River West Eaton Trail Extension\300 CAD\340 Sheet Set\39 Exhibit\CORE PROJECT EXHIBIT.dwg Michael Olson

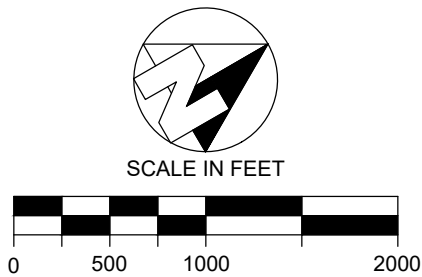


LEGEND

-  EATON TRAIL EXTENSION (APPROX. 2.86 MILES)
-  FIRE HYDRANT (APPROX. LOCATION)

NOTE

THIS EXHIBIT IS FOR CONCEPTUAL USE ONLY - NOT FOR CONSTRUCTION.



CORE PROJECT SCOPE OF WORK

1. CREATION OF WOODWARD WEST ACCESS POINT, PARKING LOT AND TRAILHEAD.
2. CREATION OF EATON TRAIL EXTENSION THROUGH FRESNO RIVER WEST AREA.
3. CREATION OF STAIRS FROM SPANO PARK (END OF PALM AVE.) TO NEW TRAIL EXTENSION.
4. INSTALLATION OF THREE NEW FIRE HYDRANTS.
5. HABITAT RESTORATION AND REVEGETATION INCLUDING THE DECOMMISSIONING OF ROADS.

PROVOST & PRITCHARD www.provostandpritchard.com	RIVER WEST EATON TRAIL EXTENSION	DESIGN ENGINEER: KRM/SLP
	CITY OF FRESNO FRESNO COUNTY	DATE: 3/27/2025
	CORE PROJECT	JOB NO: 156122025
		1 OF 1